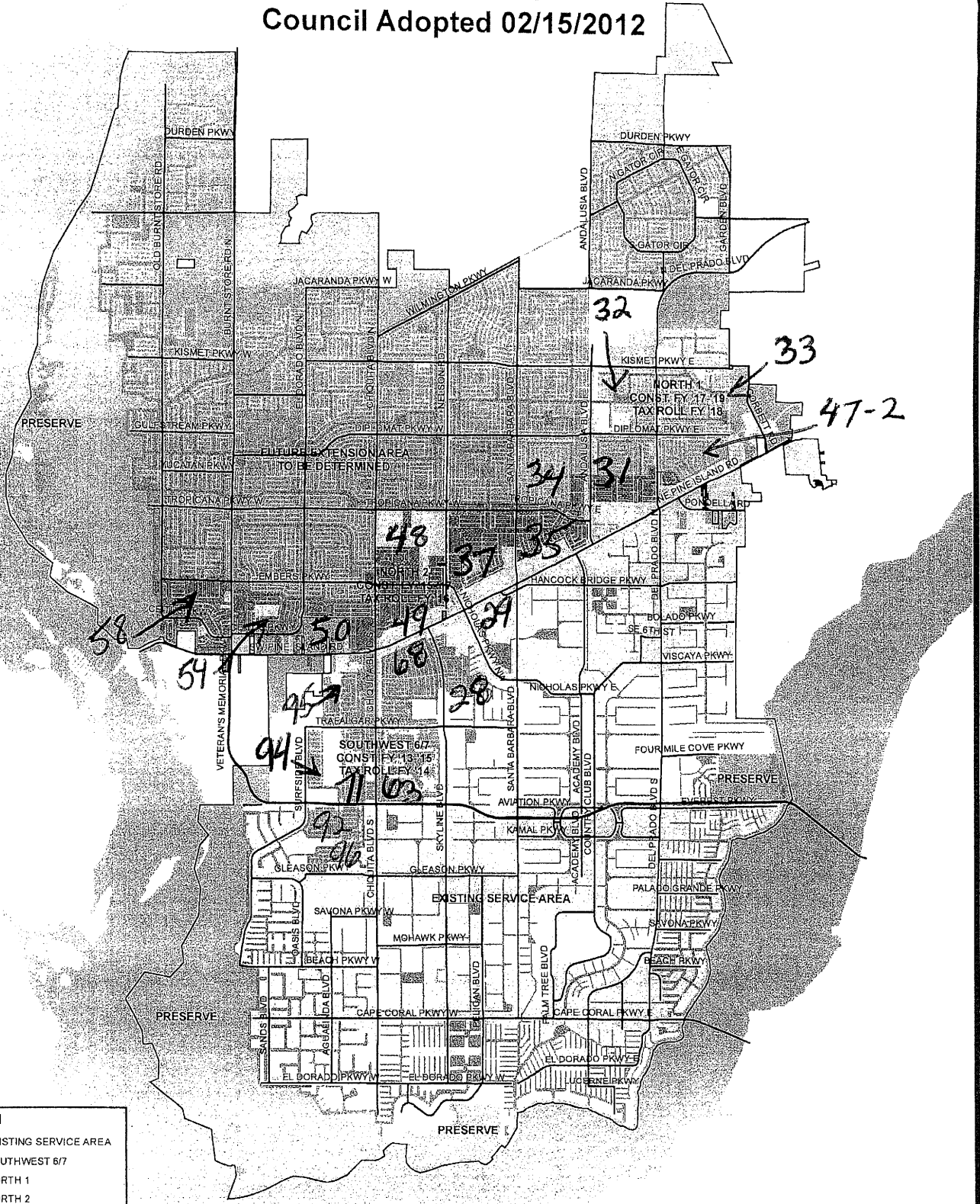
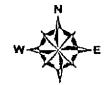
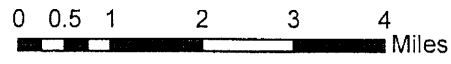


CITY OF CAPE CORAL PROPOSED UTILITY EXTENSION FY 2012-2019 Council Adopted 02/15/2012



Legend	
[Solid Grey Box]	EXISTING SERVICE AREA
[Dotted Grey Box]	SOUTHWEST 6/7
[Horizontal Line Grey Box]	NORTH 1
[Vertical Line Grey Box]	NORTH 2
[Diagonal Line Grey Box]	FUTURE EXTENSION AREA
[Stippled Grey Box]	NORTH 3 - 8

Map and GIS Data Disclaimer
 GIS data produced by the City of Cape Coral is for the sole purpose of aiding regional decisions and is not warranted for any other use. We are not warranted for small area studies or determinations. No warranty is made by the City of Cape Coral regarding map and data accuracy or completeness.



Cape Shore Realty 1-800-548-0444

Proposed Utility Expansion FY 2012 – 2019

Southwest 6/7

Construction 2013-2015

Tax Roll 2014

Units 28,29,63,68,71,92,94,95,96

North 1

Construction 2017-2018

Tax Roll 2018

Units 31,32,33,34,47-2

North 2

Construction 2015-2017

Tax Roll 2016

Units 35,37,48,49,50,54,58

Kevin Page 1-800-548-044 or 239-910-3442 kevin@cgrcapecoral.com